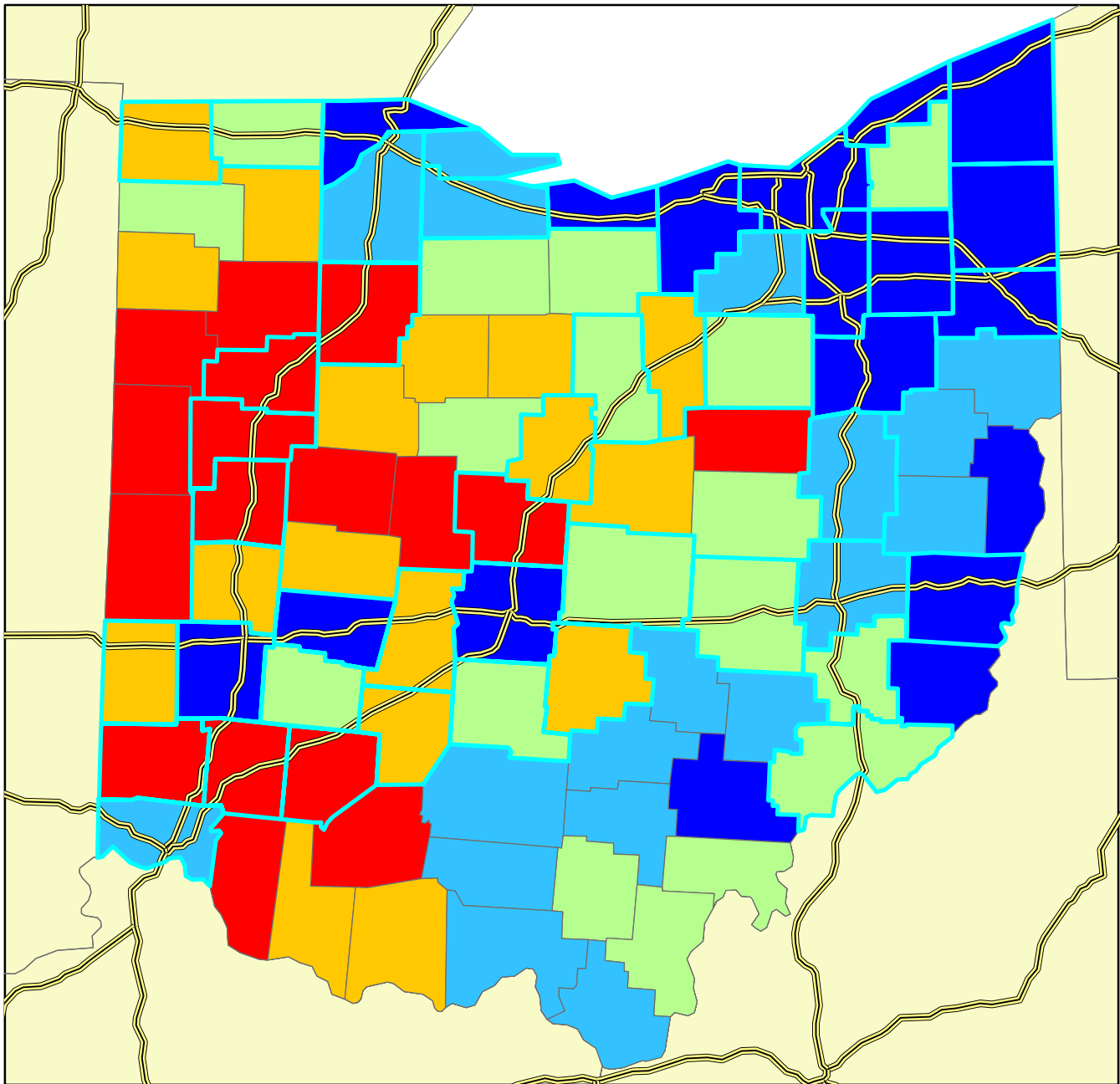


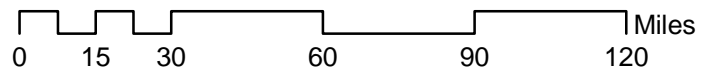
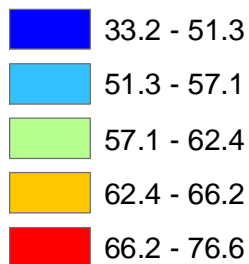
Ohio County Election 2004 Results - Map 2



Bush Percentage

Ohio Election-04

Quintiles



MIT 11.520/11.188 Test, Nov. 22, 2004

Answer to Question II-2A Map

Highlighted Ohio Counties have US Interstates

Data Source:
2004 US Presidential Election, Penn State GeoVISTA Center

Ohio North, State Plane projection (NAD-83)